Planche V

—

Massifs des Bauges

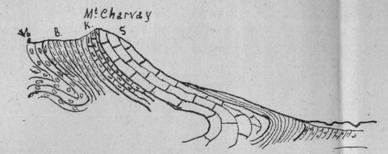

Fig. 41. — Mont-Charvay et environs de Cruet (d'après M. Lugeon)

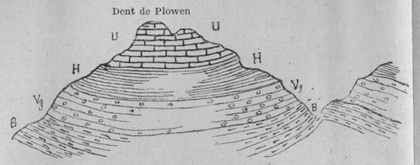

Fig. 39. — La Dent de Plowen vue des environs d'Ecole

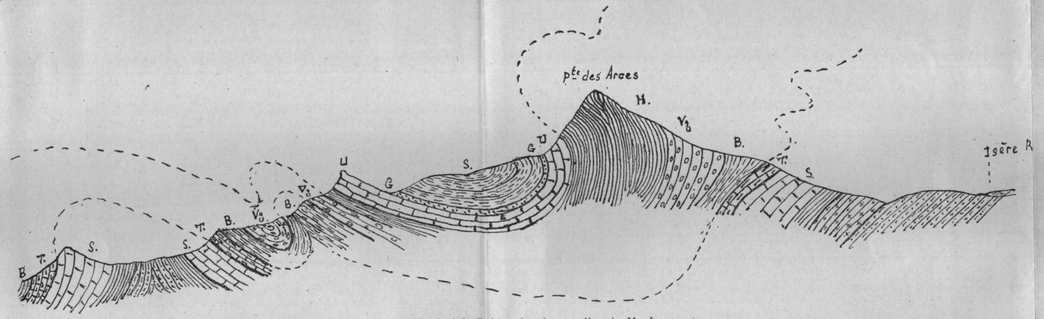

Fig. 40. — D'Ecole à la Pointe des Arces (d'après M. Lugeon)

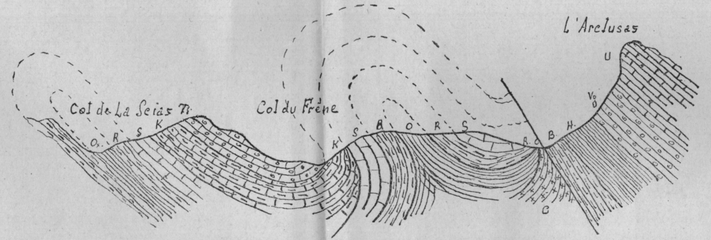

Fig. 42. — Du Col de la Scias à l'Arclusaz (environs de Saint-Pierre d'Albigny)

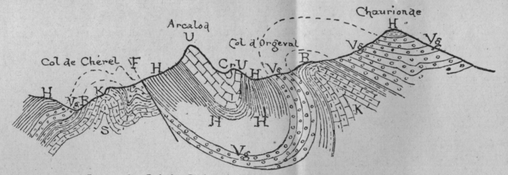

Fig. 43. — Coupe du Col de Chérel à la Pointe de Chaurionde (d'après M. Lugeon)

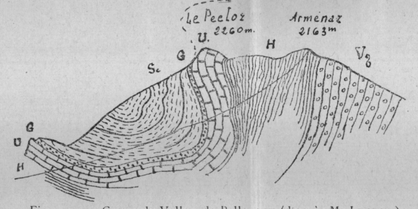

Fig. 44. — Coupe du Vallon de Bellevaux (d'après M. Lugeon)

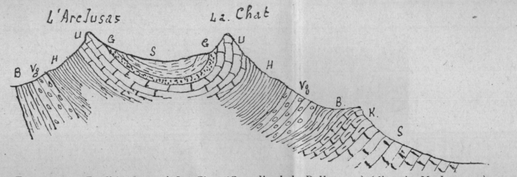

Fig. 45. — De l'Arclusaz à La Chat (Synclinal de Bellevaux) (d'après M. Lugeon)

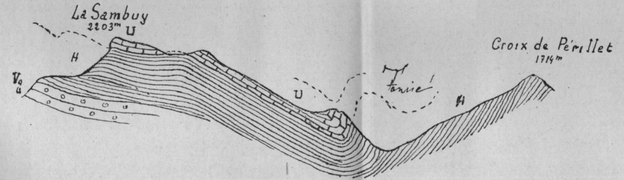

Fig. 46, 47, 48. — De la Sambuy à la Croix de Périllet par le Synclinal de Tamié (d'après M. Lugeon)

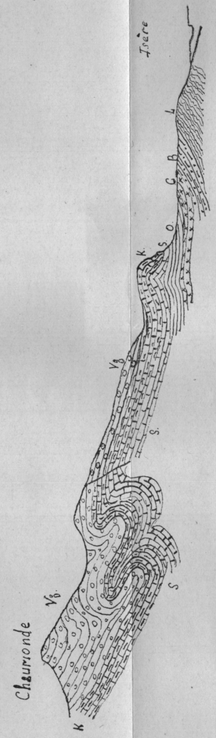

Fig. 49, 50. — De Chaurionde à la Vallée de l'Isère (d'après M. Lugeon)

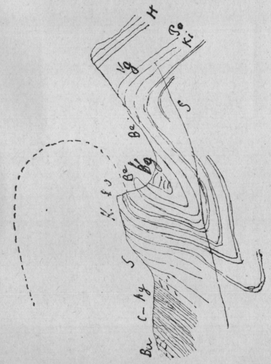

Fig. 51. — Coupe de la Pointe de Sélive (d'après M. E. Haug)