*Planche VI*

—

## Coupes du Massif de Curienne et de l'extrémité septentrionale du Massif de la Chartreuse

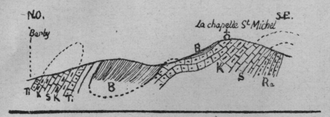


Fig. 52. — De Barby à la Chapelle Saint-Michel

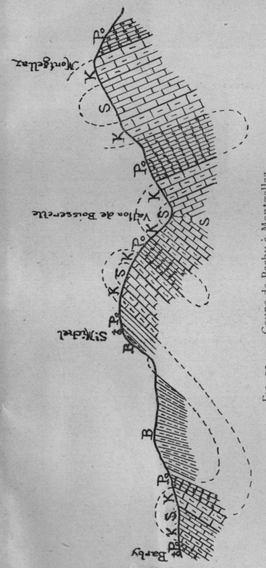


Fig. 53. — Coupe de Barby à Montgellaz

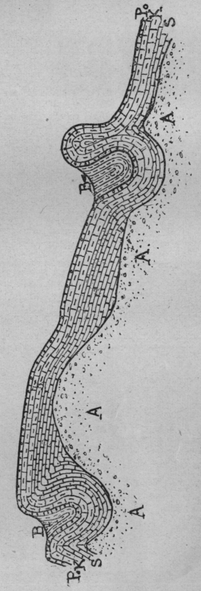

Fig. 54 bis. — La Roche du Guet vue du vieux fort de Montmélian

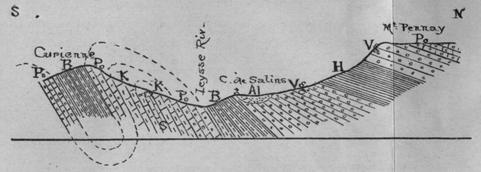


Fig. 54. — Coupe de Curienne au Mont-Pennay

Fig. 55. — Coupe traversant le Merderel, en amont du Pont Saint Charles

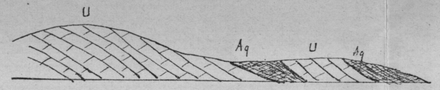

Fig. 56. — Rive gauche du Merderel

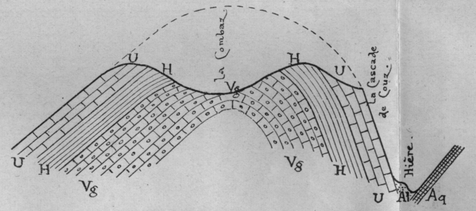


Fig. 57. — Environs de la Combaz

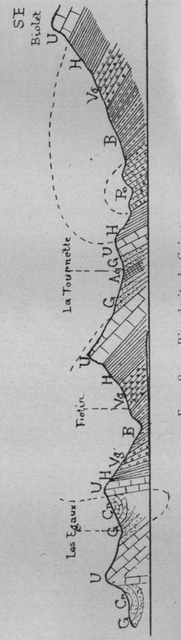


Fig. 58. — Rive droite du Guiers

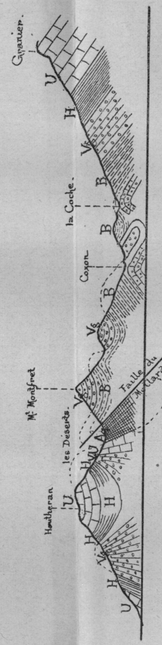


Fig. 63. — Vallée d'Entremont (extrémité septentrionale)

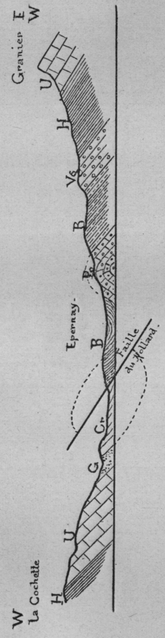


Fig. 64. — Coupe de la Vallée d'Entremont

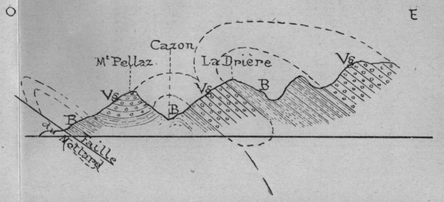


Fig. 59. — Vallée d'Entremont. Massif du Pellaz-Joigny

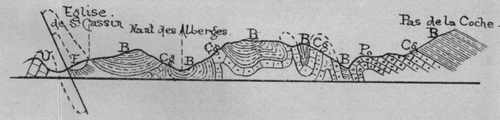


Fig. 60. — Vallée de Chambéry

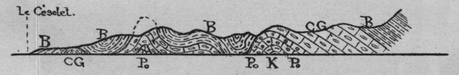


Fig. 61. — Environs de Chambéry

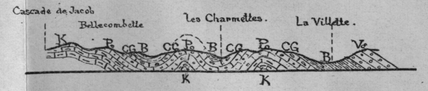


Fig. 62. — Chambéry (Environs)